

















MAP OF NASSAU COUNTY BARRIER ISLANDS

LARVICIDING

- | | | | |
|---|--------------------------------------|---|--|
|  | USER_EDITS_DPW.Mosquito_Traps_2013_1 |  | Railroad |
|  | PWS_Storage_Tanks |  | COUNTY Parks |
|  | DEC_Owned_Lands_in_Nassau |  | USER_EDITS_DPW.Larviciding_Areas_2014_1 |
|  | NASSAU.CountyRoadCenterlines | AREA_NAME | |
| NASSAU.StreetCenterlines | |  | Barrier Island Treated by Ground Application |
|  | all other roads |  | Currently Surveyed & DEC Notification on Surveying |
|  | Federal |  | Currently Surveyed but No DEC Notification Necessary |
|  | State |  | Helicopter Spray Areas |
|  | NASSAU.Wetland |  | Not Surveyed but DEC Notification Required if Surveyed |

Legend

Larvacides Currently Used on Barrier Beach Islands

Methoprene


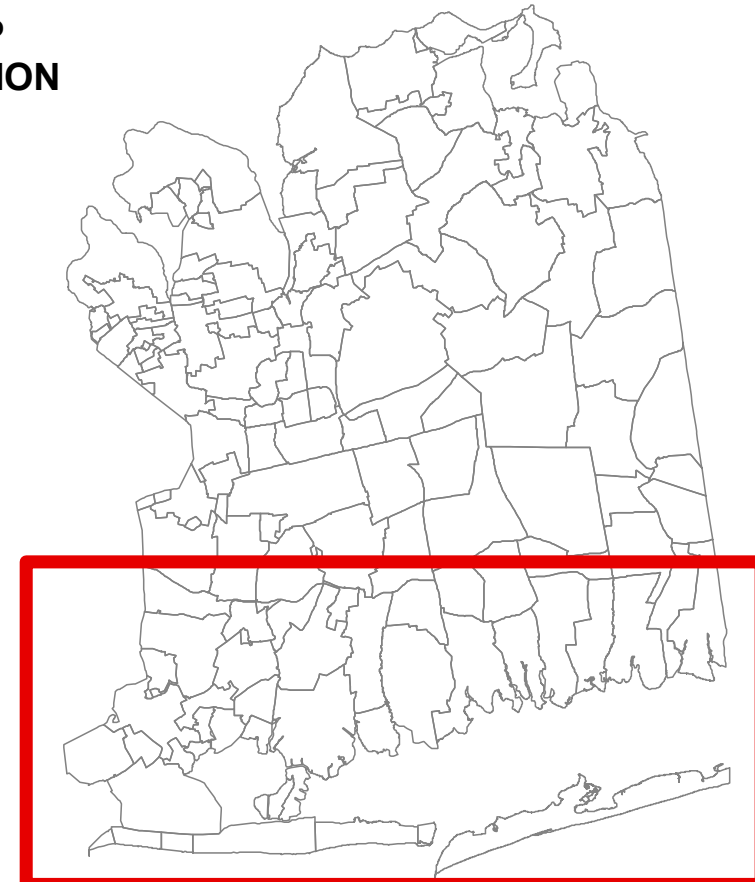
Altosid Liquid EPA Reg #2724-446

Bacillus Thuringiensis Israelensis

AquaBac 200 CG EPA Reg #62637-3

VectoBac 12AS EPA Reg #73049-38

MAP LOCATION



Nassau County



Geographic Information System

This product is for informational purposes and may not have been prepared for or be suitable for legal, engineering, or surveying purposes. Nassau County makes no representations or warranties, expressed or implied, concerning the accuracy, completeness, reliability or suitability for the use of this information. Nassau County assumes no liability associated with the use or misuse of such information.

Copyright 1993-2014
County of Nassau, New York