



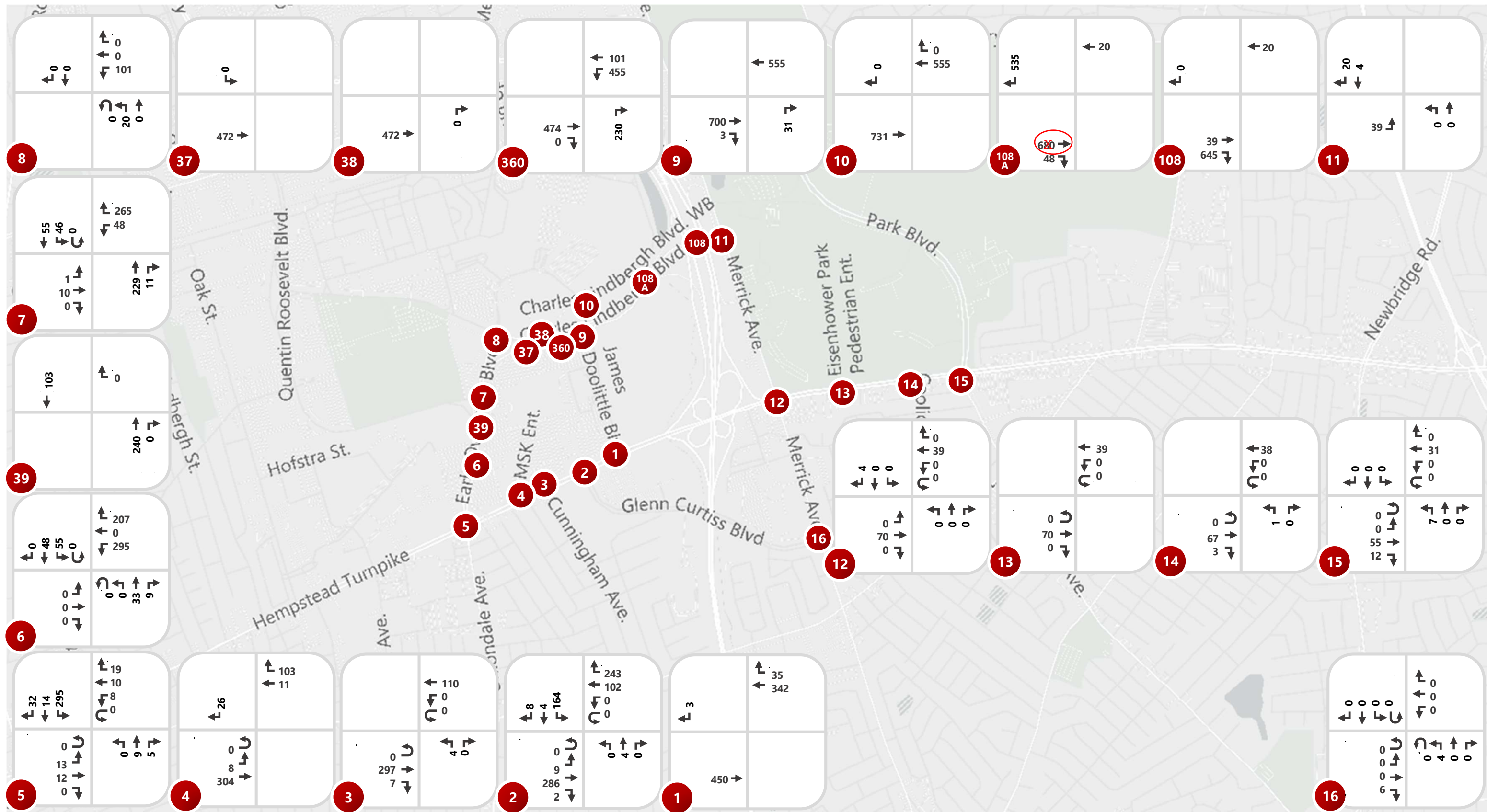
Appendix 3-1

Trip Assignment Figures

Figure E-2a 2030 Combined Trip Assignment - Weekday PM Peak Hour (DEIS Figure)

Sands New York Integrated Resort

1255 Hempstead Turnpike and 101 James Doolittle Boulevard, Uniondale, Town of Hempstead, Nassau County

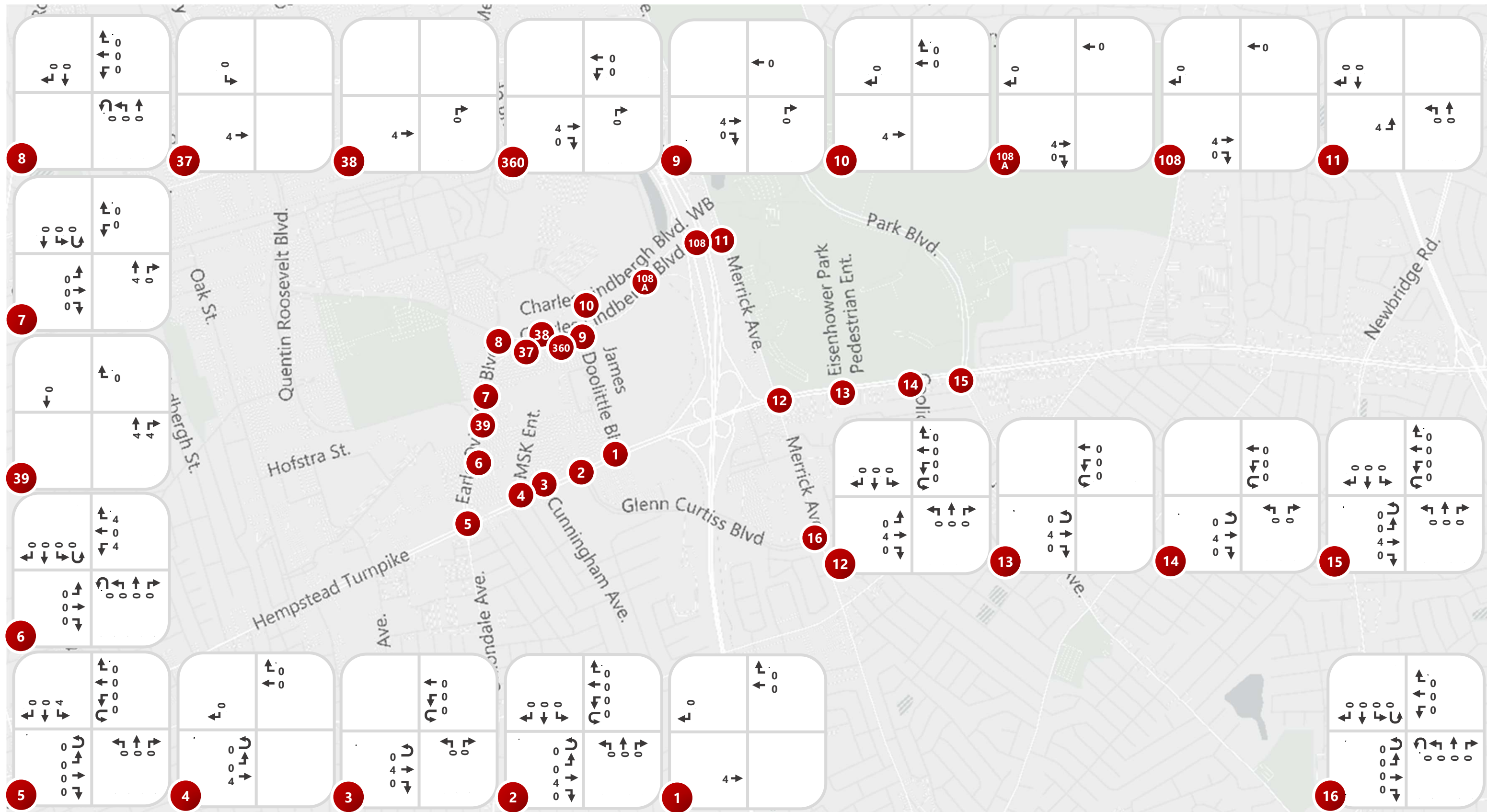


Basemap Source: Esri/Neormap
Not to Scale

Figure E-9g-2 2030 Trip Assignment - Deliveries - Exit - Weekday PM Peak Hour

Sands New York Integrated Resort

1255 Hempstead Turnpike and 101 James Doolittle Boulevard, Uniondale, Town of Hempstead, Nassau County

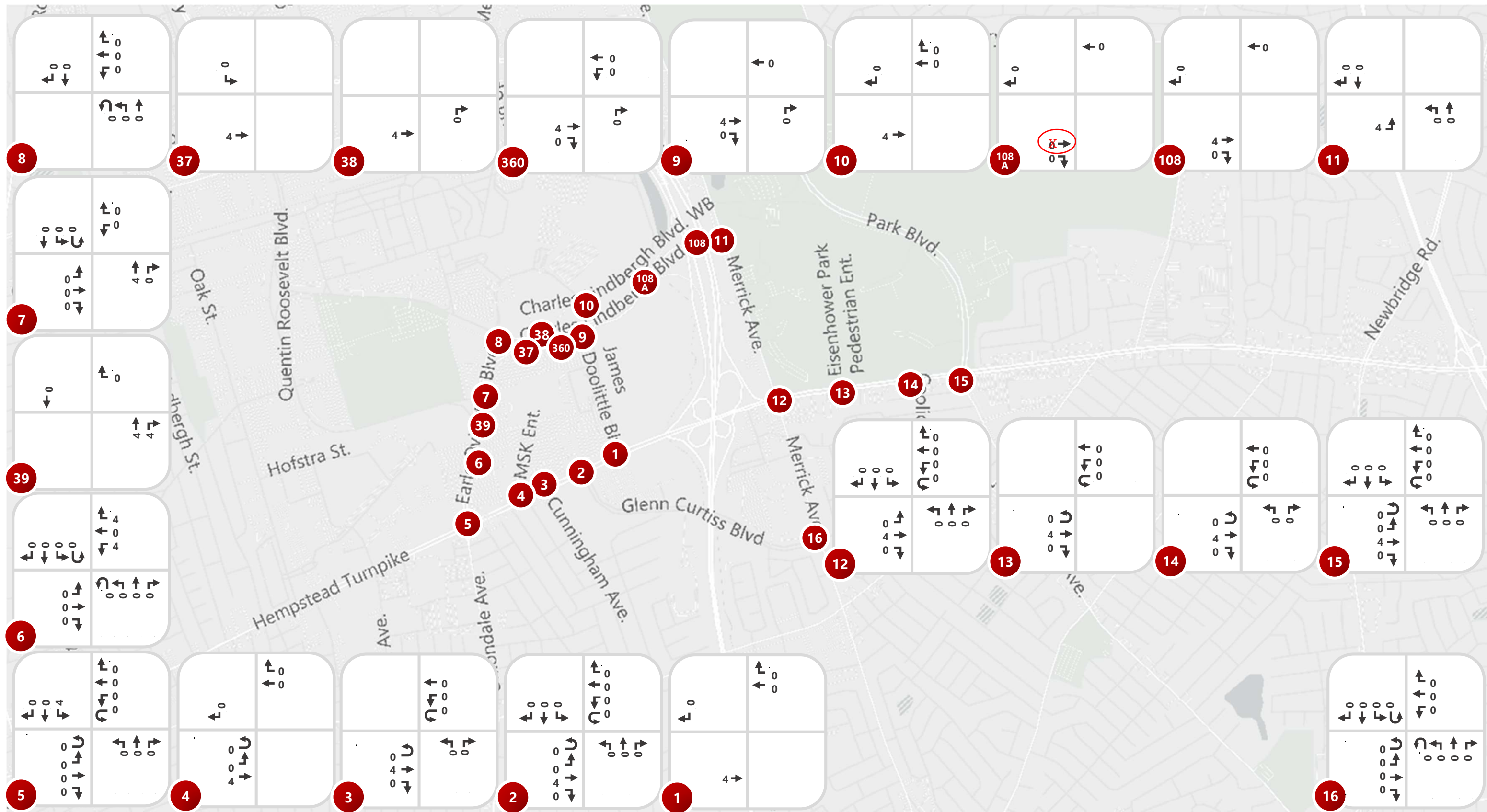


Basemap Source: Esri/Neormap
Not to Scale

Figure E-9g-2 2030 Trip Assignment - Deliveries - Exit - Weekday PM Peak Hour (DEIS Figure)

Sands New York Integrated Resort

1255 Hempstead Turnpike and 101 James Doolittle Boulevard, Uniondale, Town of Hempstead, Nassau County

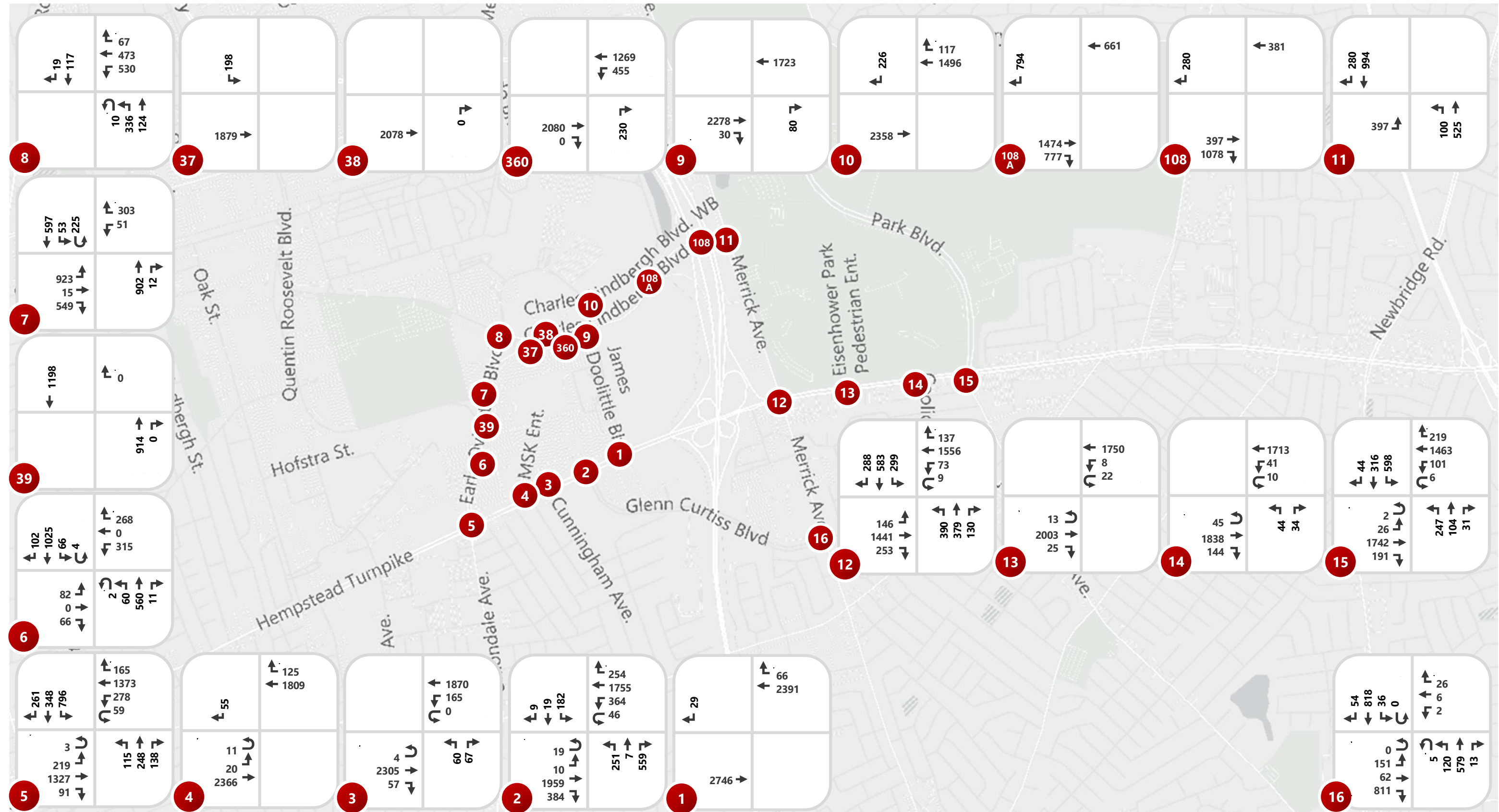


Basemap Source: Esri/Neormap
Not to Scale

Figure F-2a 2030 Build Traffic Volumes - Weekday PM Peak Hour

Sands New York Integrated Resort

1255 Hempstead Turnpike and 101 James Doolittle Boulevard, Uniondale, Town of Hempstead, Nassau County

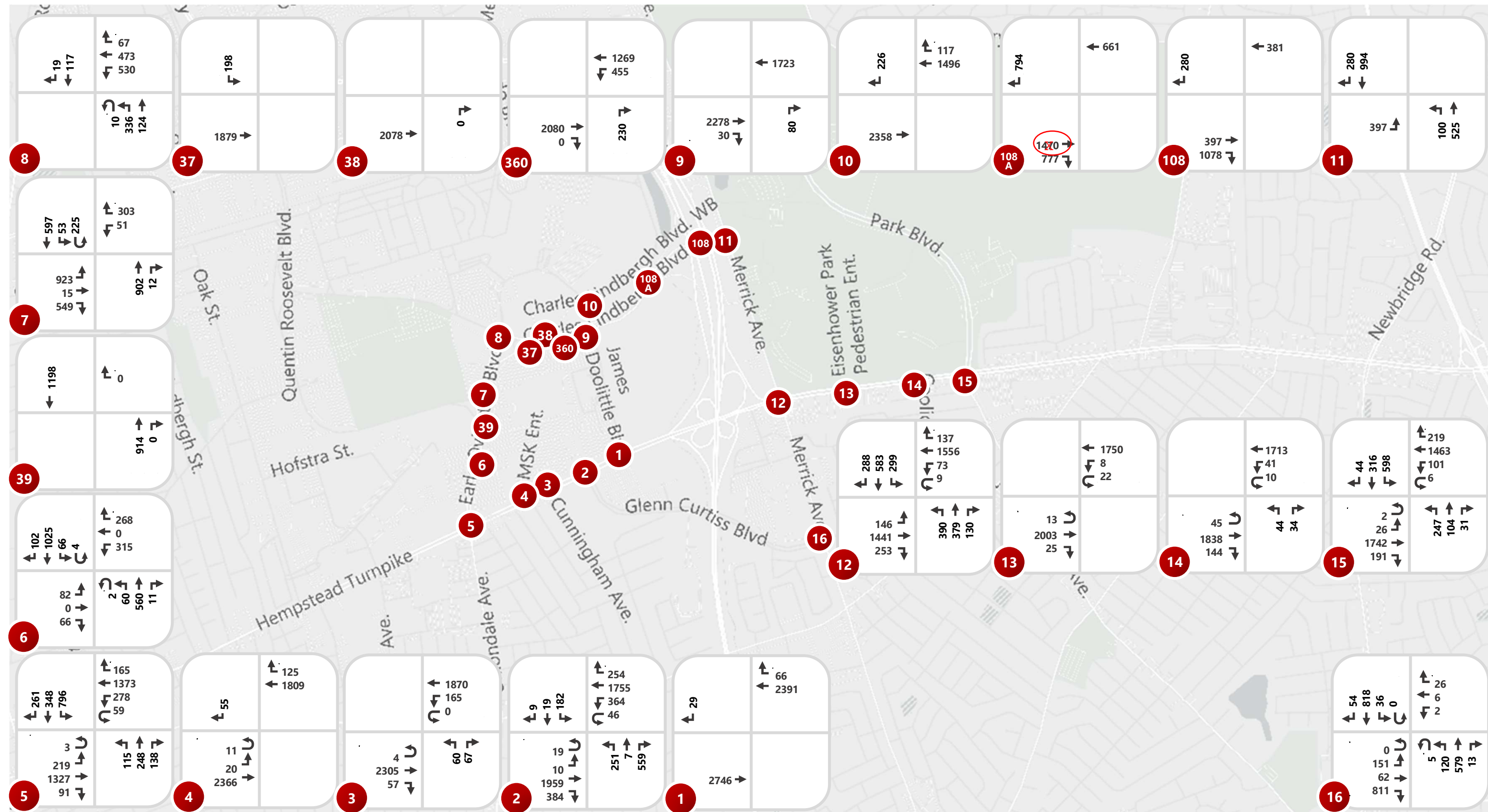


Basemap Source: Esri/Neormap
Not to Scale

Figure F-2a 2030 Build Traffic Volumes - Weekday PM Peak Hour (DEIS Figure)

Sands New York Integrated Resort

1255 Hempstead Turnpike and 101 James Doolittle Boulevard, Uniondale, Town of Hempstead, Nassau County

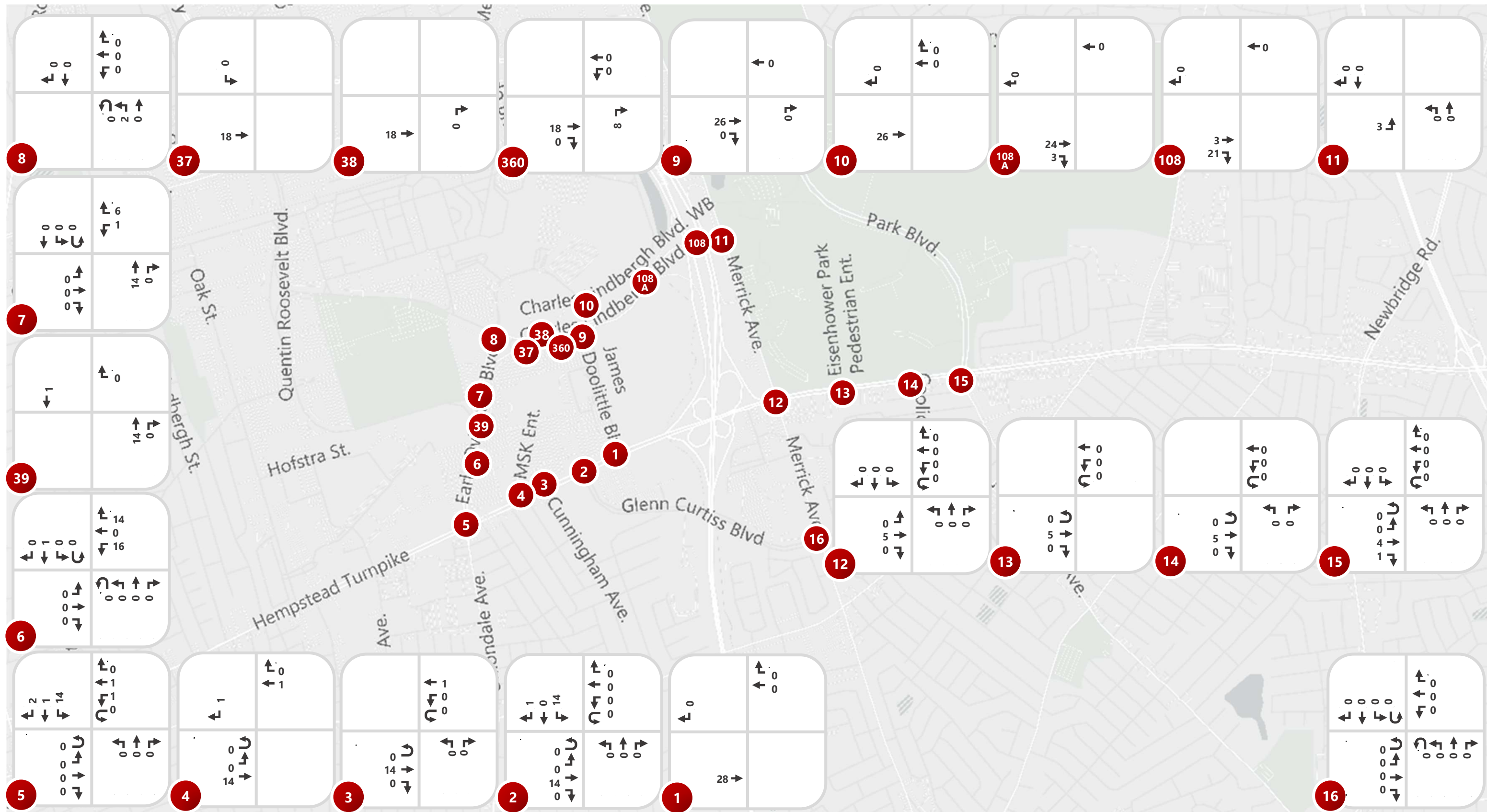


Basemap Source: Esri/Neormap
Not to Scale

Figure E-6g-3 2030 Trip Assignment - Ridehailing - Exit - Friday Evening Peak Hour

Sands New York Integrated Resort

1255 Hempstead Turnpike and 101 James Doolittle Boulevard, Uniondale, Town of Hempstead, Nassau County

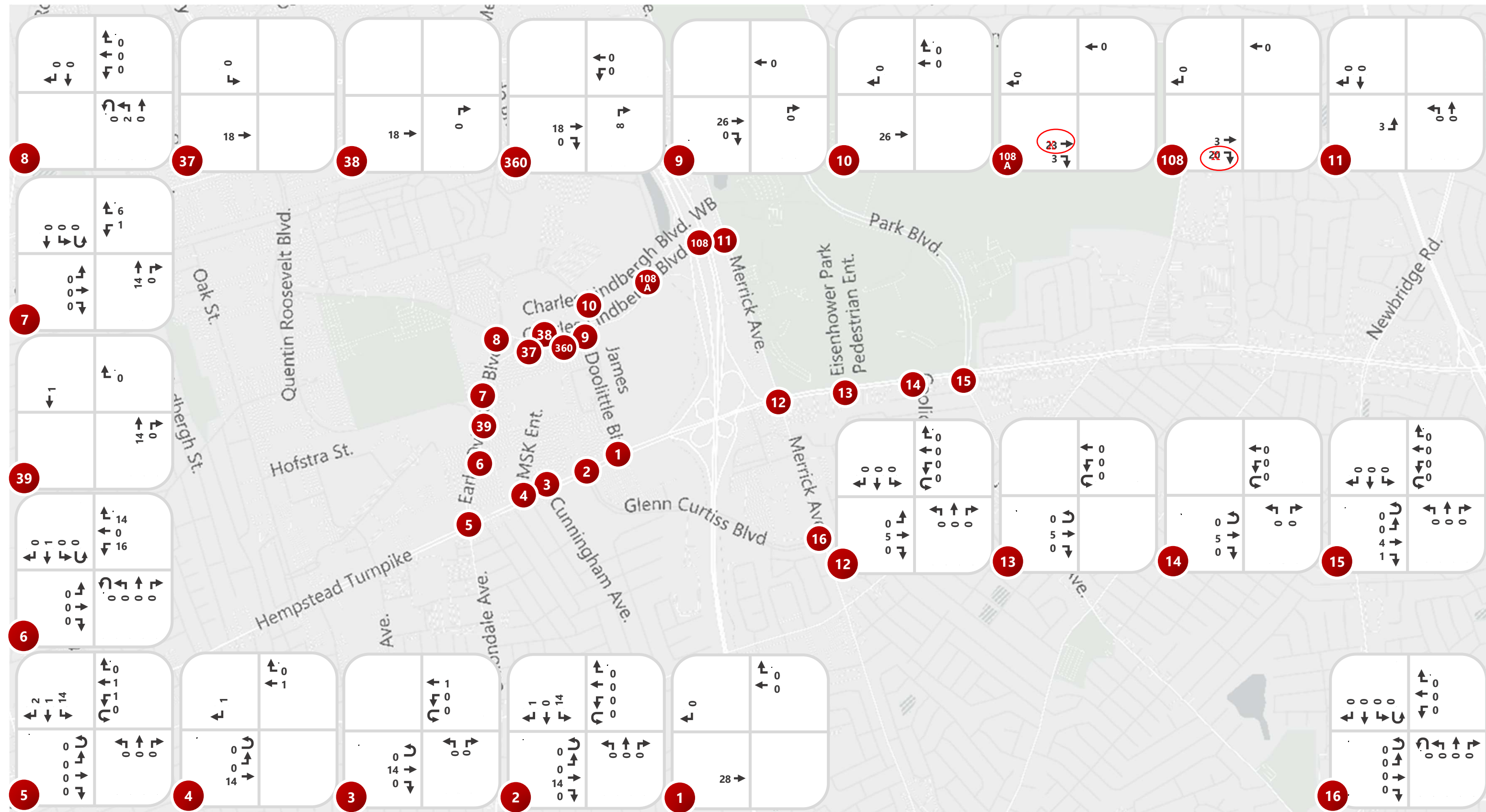


Basemap Source: Esri/Neormap
Not to Scale

Figure E-6g-3 2030 Trip Assignment - Ridehailing - Exit - Friday Evening Peak Hour (DEIS Figure)

Sands New York Integrated Resort

1255 Hempstead Turnpike and 101 James Doolittle Boulevard, Uniondale, Town of Hempstead, Nassau County

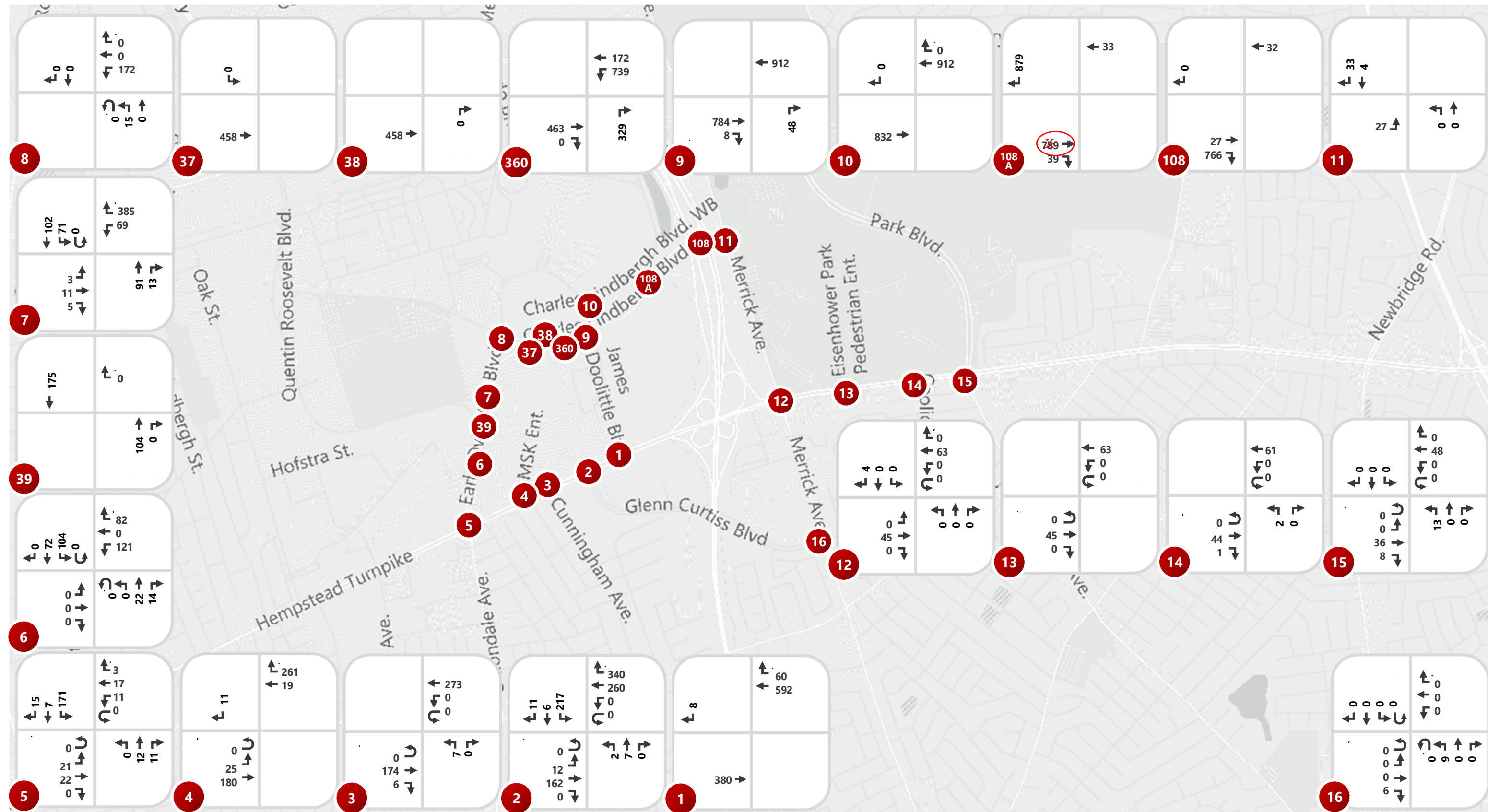


Basemap Source: Esri/Neormap
Not to Scale

Figure E-4a 2030 Combined Trip Assignment - Saturday Midday Peak Hour (DEIS Figure)

Sands New York Integrated Resort

1255 Hempstead Turnpike and 101 James Doolittle Boulevard, Uniondale, Town of Hempstead, Nassau County

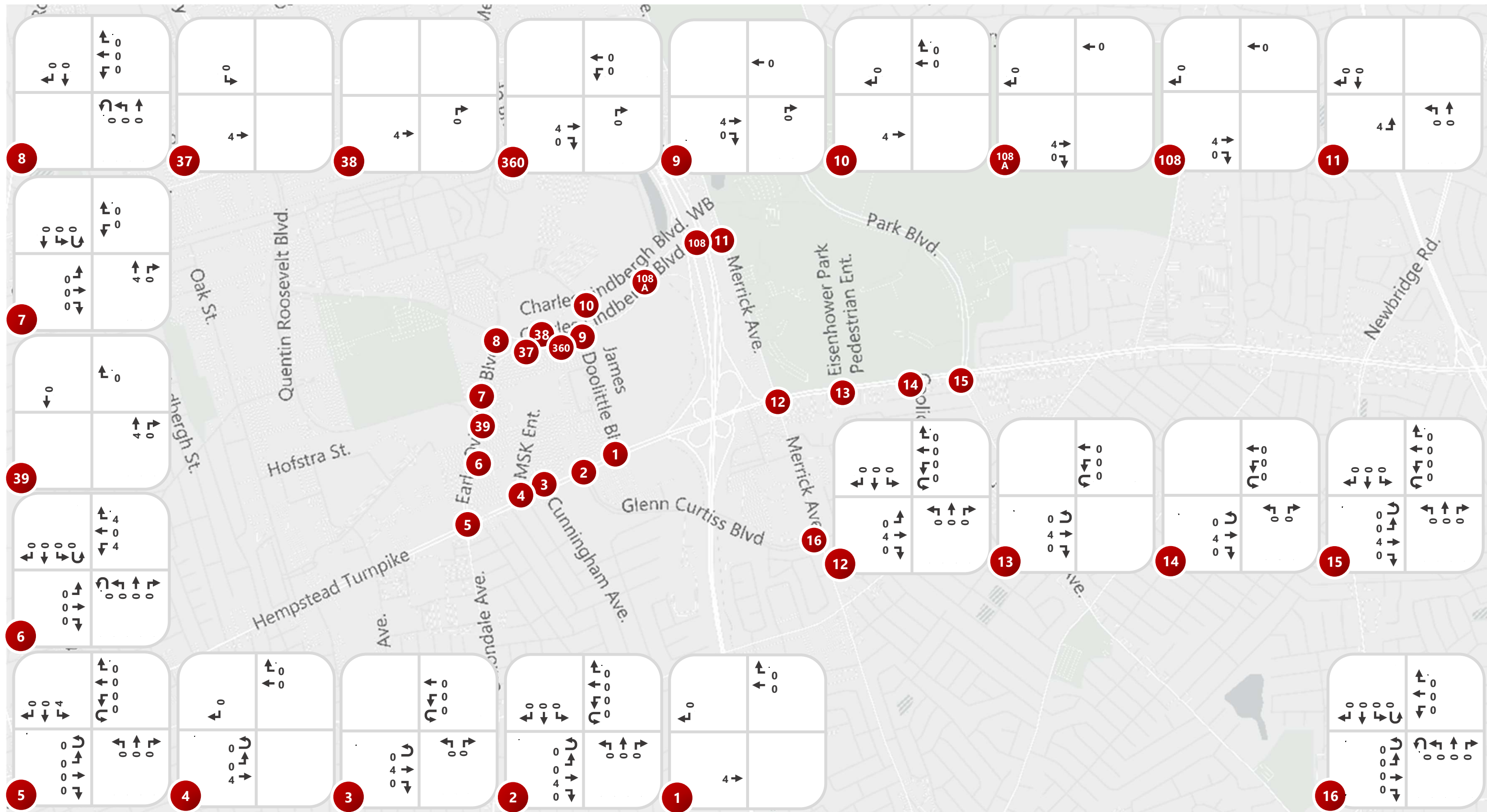


Basemap Source: Esri/Neardmap
Not to Scale

Figure E-9g-4 2030 Trip Assignment - Deliveries - Exit - Saturday Midday Peak Hour

Sands New York Integrated Resort

1255 Hempstead Turnpike and 101 James Doolittle Boulevard, Uniondale, Town of Hempstead, Nassau County

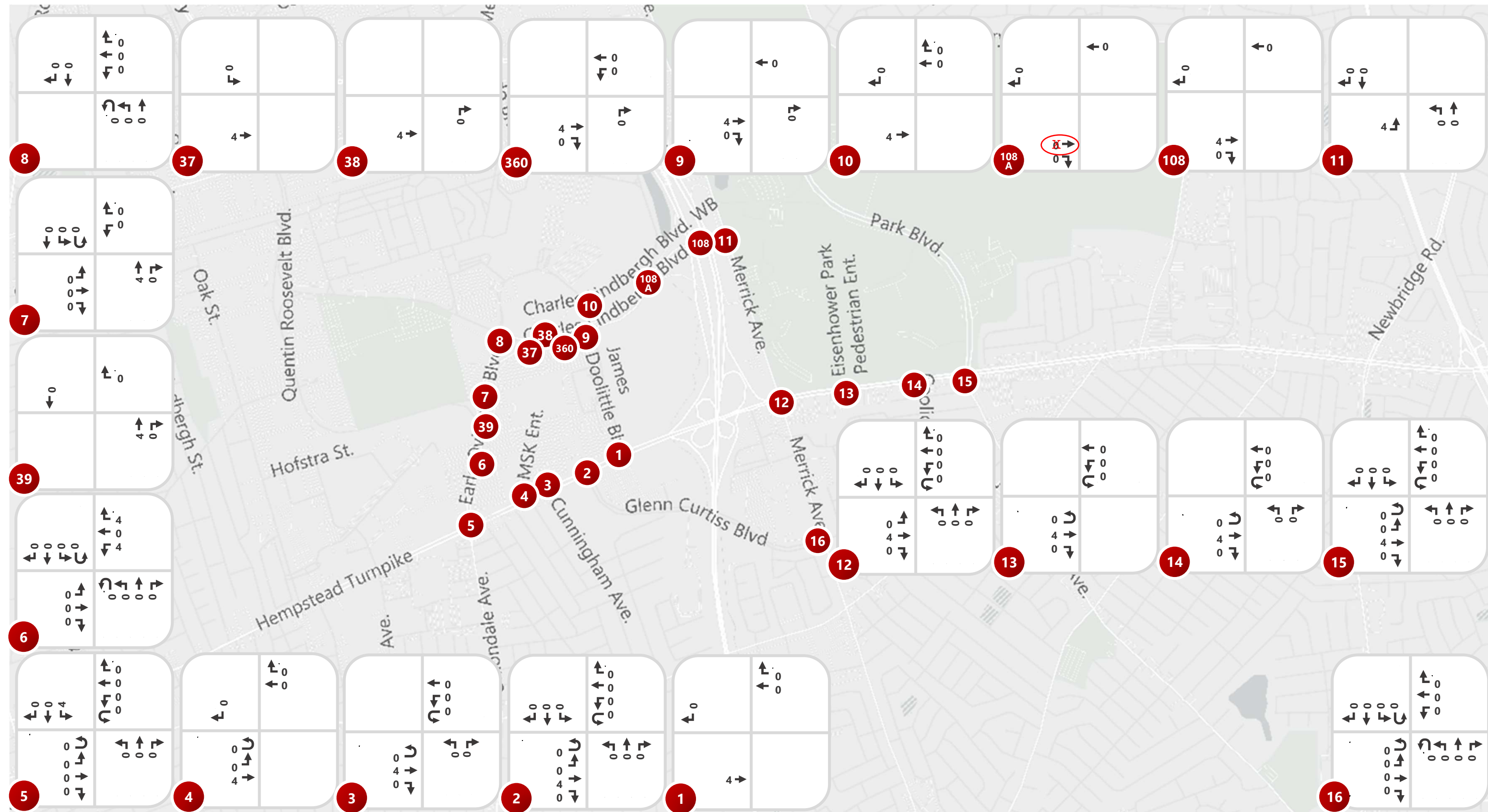


Basemap Source: Esri/Neormap
Not to Scale

Figure E-9g-4 2030 Trip Assignment - Deliveries - Exit - Saturday Midday Peak Hour (DEIS Figure)

Sands New York Integrated Resort

1255 Hempstead Turnpike and 101 James Doolittle Boulevard, Uniondale, Town of Hempstead, Nassau County

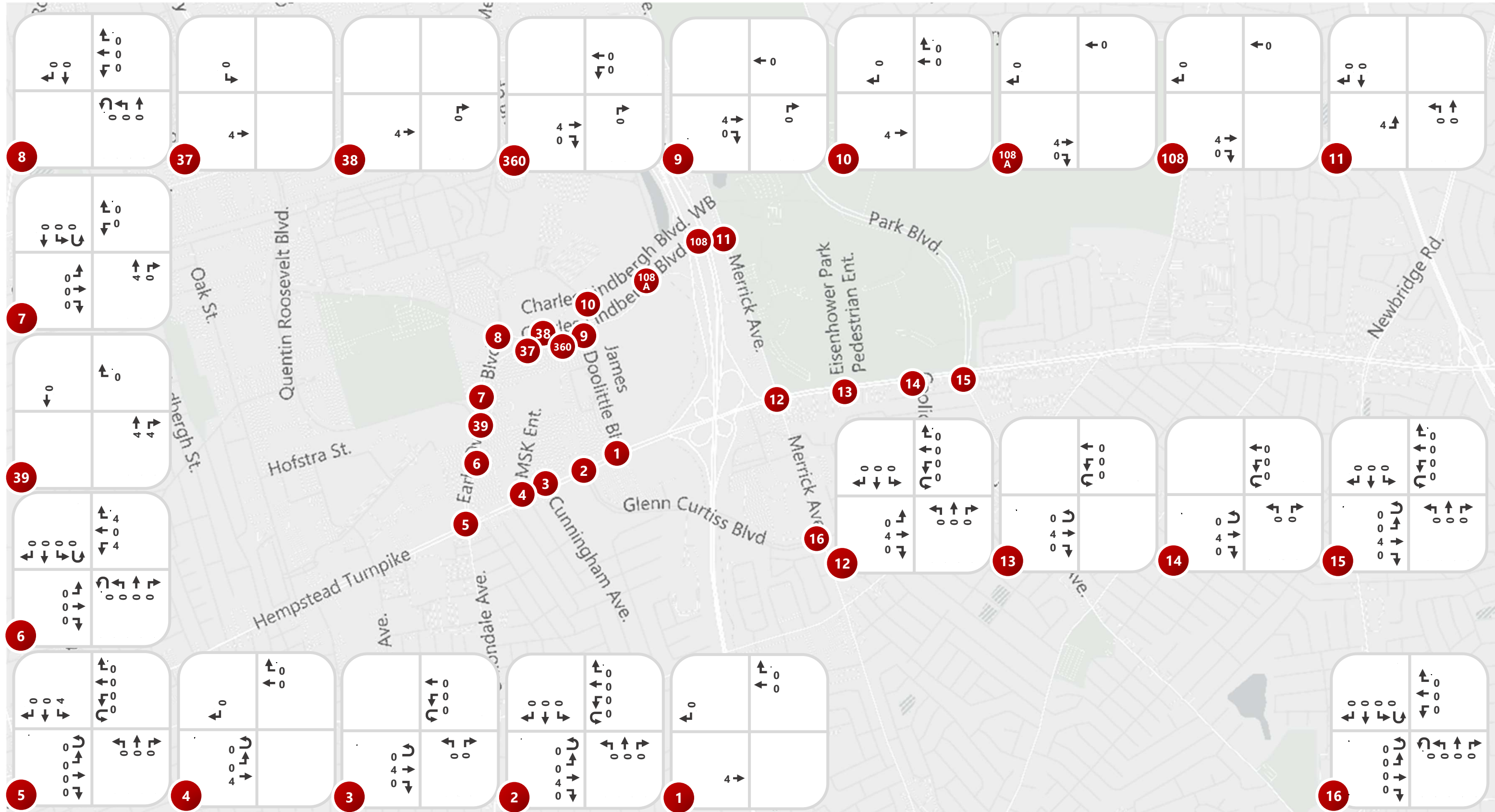


Basemap Source: Esri/Neardmap
Not to Scale

Figure E-9g-5 2030 Trip Assignment - Deliveries - Exit - Saturday Evening Peak Hour

Sands New York Integrated Resort

1255 Hempstead Turnpike and 101 James Doolittle Boulevard, Uniondale, Town of Hempstead, Nassau County

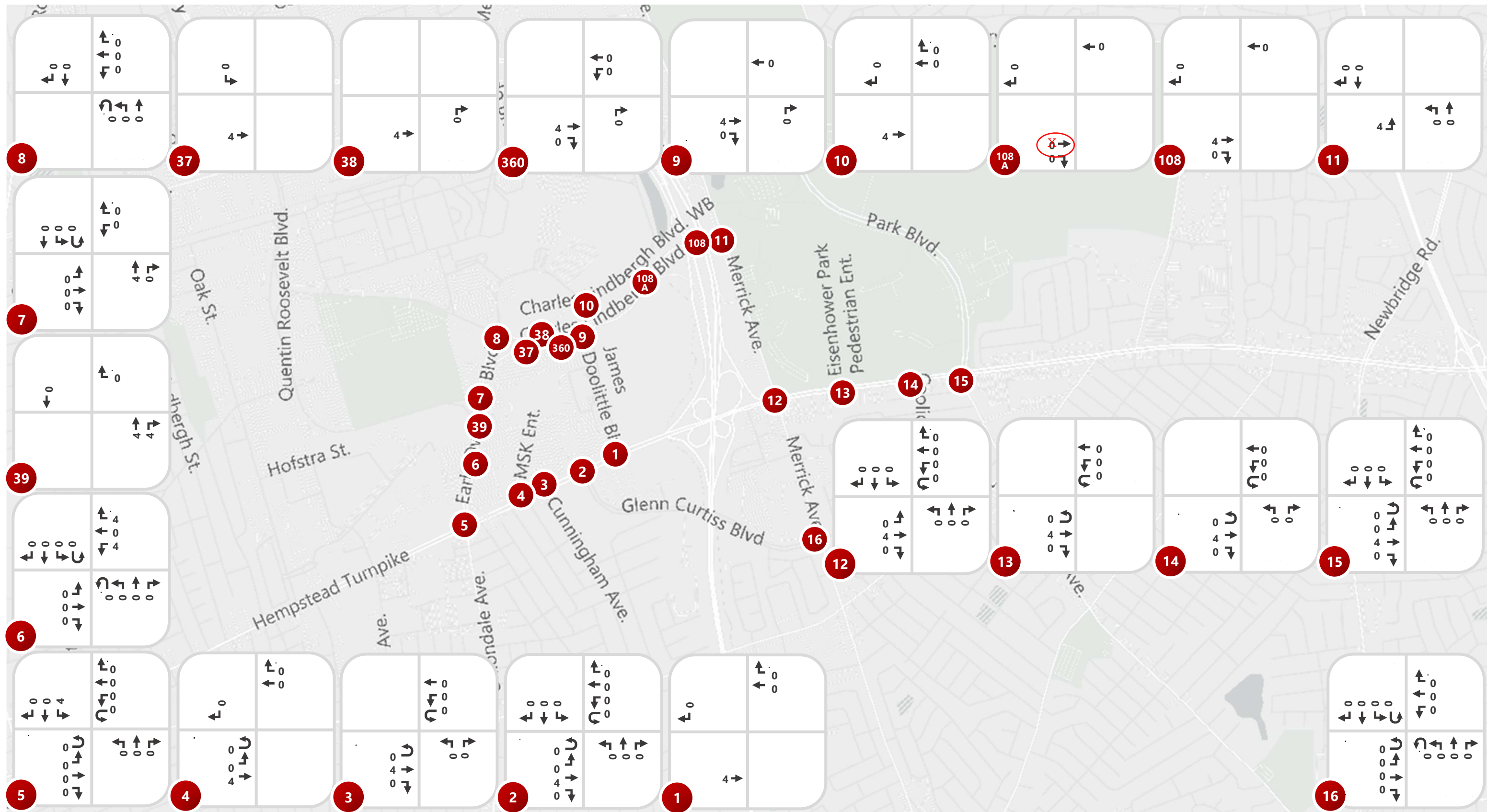


Basemap Source: Esri/Neardmap
Not to Scale

Figure E-9g-5 2030 Trip Assignment - Deliveries - Exit - Saturday Evening Peak Hour (DEIS Figure)

Sands New York Integrated Resort

1255 Hempstead Turnpike and 101 James Doolittle Boulevard, Uniondale, Town of Hempstead, Nassau County



Basemap Source: Esri/Neardmap
Not to Scale